

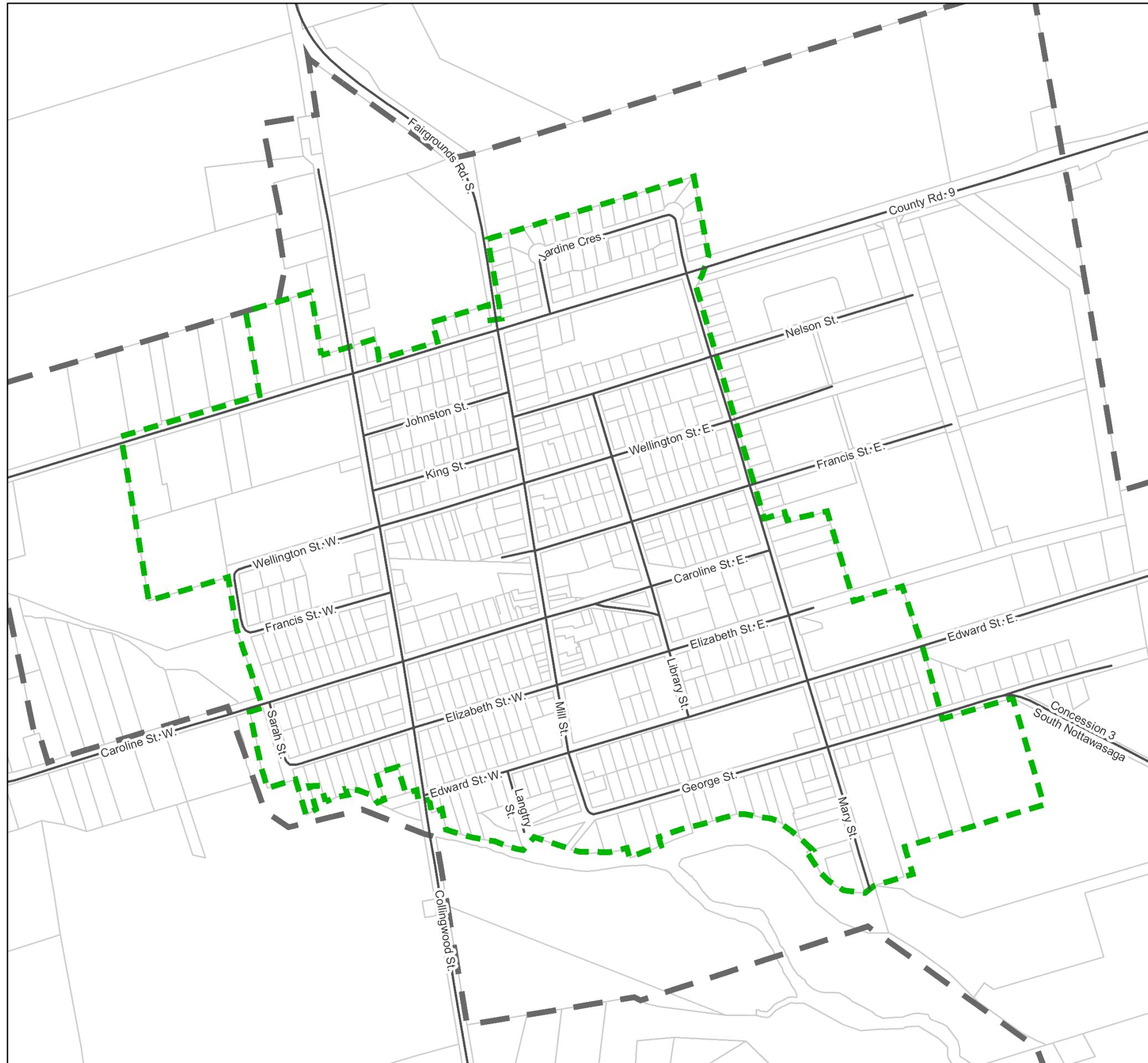
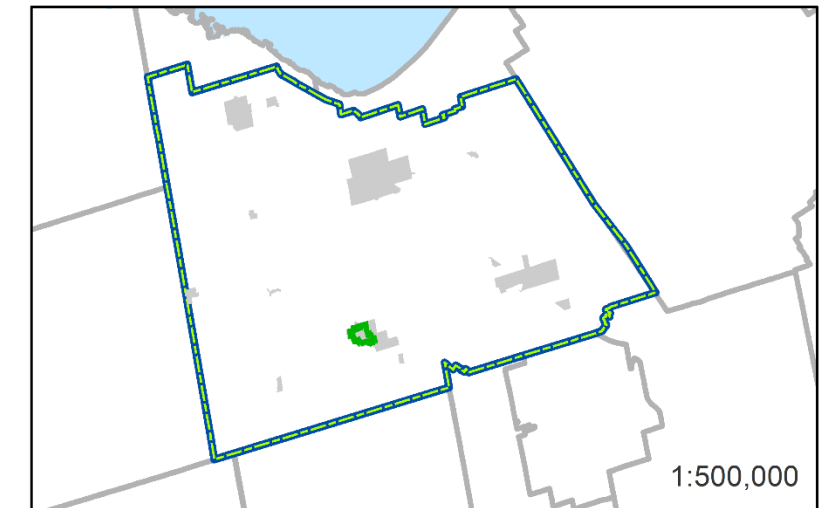


CLEARVIEW
TOWNSHIP

SEWER SERVICING AREAS

Mapbook Page 1 of 2:

Creemore



- Roads & Streets
- ▬ Sewer Servicing Areas
- ▭ Assessment Parcel Fabric
- ▭ Settlement Area Boundaries
- ▭ Surrounding Municipalities
- ▭ Clearview Boundary



***** Disclaimer: Map produced for convenience only.
Please contact the Township for property specific details.**

Document Name: Clearview_ES_Sewer_Servicing_Mapbook
Last Updated: January 03 2024
Note: Elements in the legend may not appear on the map.



The information presented on this map is provided as a public resource of general information by the Corporation of the Township of Clearview. The information is provided as a convenience only, and the Township of Clearview disclaims any responsibility for content, accuracy, and/or completeness. This is not a plan of survey, nor should this map be used for navigational, tracking or other purposes requiring precise measurements of distance or direction.



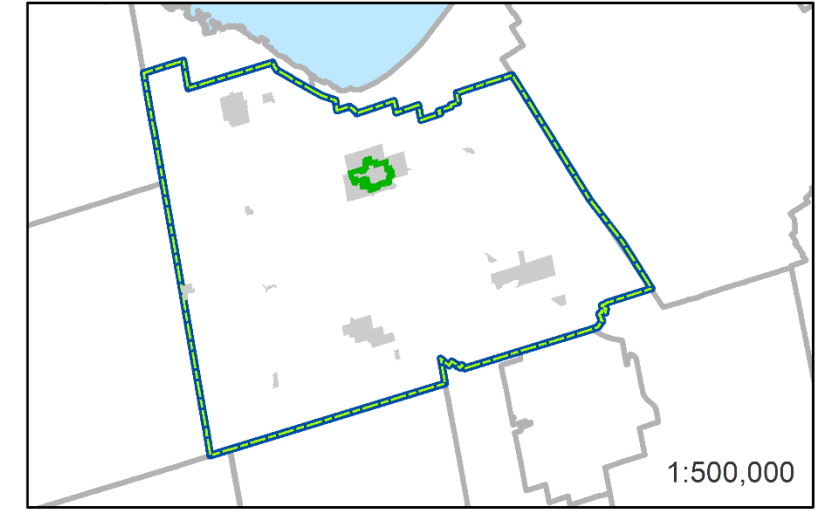


CLEARVIEW
TOWNSHIP

SEWER SERVICING AREAS

Mapbook Page 2 of 2:

Stayner



- Roads & Streets
- Sewer Servicing Areas
- Assessment Parcel Fabric
- Settlement Area Boundaries
- Surrounding Municipalities
- Clearview Boundary

N
1:12,500

***** Disclaimer: Map produced for convenience only. Please contact the Township for property specific details.**

Document Name: Clearview_ES_Sewer_Servicing_Mapbook
Last Updated: January 03 2024
Note: Elements in the legend may not appear on the map.



The information presented on this map is provided as a public resource of general information by the Corporation of the Township of Clearview. The information is provided as a convenience only, and the Township of Clearview disclaims any responsibility for content, accuracy, and/or completeness. This is not a plan of survey, nor should this map be used for navigational, tracking or other purposes requiring precise measurements of distance or direction.



21/22 Srd.
Nottawasaga